

Fares

Fares are calculated on the number of zones you use in your journey.

Fare zone calculator				
Fare zone	Destination zone			
Origin zone	1	2	3	4
	1	1	2	2
	2	2	1	3
	3	2	3	1

Ticket options

qconnect single

One - way ticket to reach your destination, including transfers within two hours on any qconnect service.

qconnect daily

Unlimited travel within the zones purchased until the last service scheduled on the day of issue, valid on all qconnect services.

qconnect weekly

Unlimited travel within the zones purchased for one week (seven consecutive days) from the date of issue, valid on all qconnect services.

Access and mobility

Many qconnect bus services are accessible. For accessible bus availability, please contact your qconnect operator.

Translating and Interpreting Service – 13 14 50

If you have any problems with reading and speaking English, contact the Translating and Interpreting Service on 13 14 50 for assistance, anywhere in Queensland at any time.

Concessions

Information on discounts and concessions is available at www.qconnect.qld.gov.au.

Timetables

This timetable covers Belvedere, Innisfail and Flying Fish Point.

Timetables are available from Trans North and www.qconnect.qld.gov.au.

Sundays and public holidays

There are no services on Sundays or public holidays.

No smoking/alcohol

Smoking is prohibited on all services.

Alcohol may not be consumed on any service.

Travel tips

1. Visit www.qconnect.qld.gov.au to use the qconnect journey planner and access timetable information.
2. Plan to arrive at least five minutes prior to departure.
3. Check the approaching bus is the service you require by looking at the destination sign.
4. At designated bus stops, signal the driver clearly by placing your hand out as the bus approaches. Keep your arm extended until the driver indicates.
5. If you have a concession card, have it ready to show the driver.
6. Ask for a ticket by destination or by the number of zones you will cross
7. Once you've boarded just sit back and enjoy the ride. If you need to stand, securely hold on to a handle.
8. Ring the stop bell at least 100 metres before your stop. If you are unsure where you should get off, ask the driver when you are boarding the bus and remain seated until the bus stops.
9. If crossing the road after alighting, wait for the bus to move away and check the road is clear.

Lost property

For all lost property enquiries, please enquire with your local qconnect bus operator.

Food and drink

Please refrain from eating or drinking on all qconnect bus services.

Travelling with a pram

When travelling during peak hours, or if the wheelchair space is occupied, prams and strollers will need to be stored in the luggage racks. At all other times you can travel with the child seated in the pram.

Safety and security

Keep your personal property with you at all times while travelling. Make sure your bag is closed and your valuables secured. If you see an unattended bag please report it to a staff member.

Security surveillance

Many buses in the qconnect network are equipped with closed circuit television cameras. If you have any concerns while travelling please speak to your bus driver.

Bicycles

Bicycles are not permitted on buses at any time. Cyclists are encouraged to use bike locker facilities where they are available.

qconnect journey planner

The qconnect journey planner enables you to plan your trip in any Queensland town that has qconnect bus services. To access the journey planner, visit www.qconnect.qld.gov.au. Simply enter your trip details and get an instant trip summary.

The screenshot shows the 'qconnect journey planner' interface. It includes a 'Fields marked with * must be completed' section. There are dropdown menus for 'Select city or town' and 'Select region'. Below that are input fields for 'From: Road Landmark' and 'To: Road Landmark', each with a 'View Google Maps' link. There are also input fields for 'Date' and 'Departure Time'. At the bottom, there are 'Plan journey' and 'Clear all' buttons, and a link to 'View Google Transit Terms and Conditions >>'.

Powered by Google maps



Scan this code to connect directly with the qconnect journey planner.

For more information

- Timetables
 - Concessions
 - Access and mobility
- visit www.qconnect.qld.gov.au.

Due to unforeseen circumstances, details on this timetable may change. For up-to-date information visit qconnect for information on timetables, maps, fares, journey planning, special events and accessibility.

your Innisfail bus operator



Trans North Bus & Coach
ph: 4061 7944
fax: 4061 1146
www.transnorthbus.com.au
innisfail@transnorthbus.com
14 Dickson Rd, Innisfail Qld 4860

© The State of Queensland
(Department of Transport and Main Roads) 2019
qconnect tt Innisfail (Rte 801-805) printed Nov 2019



Innisfail Bus timetable

Monday to Saturday

route servicing

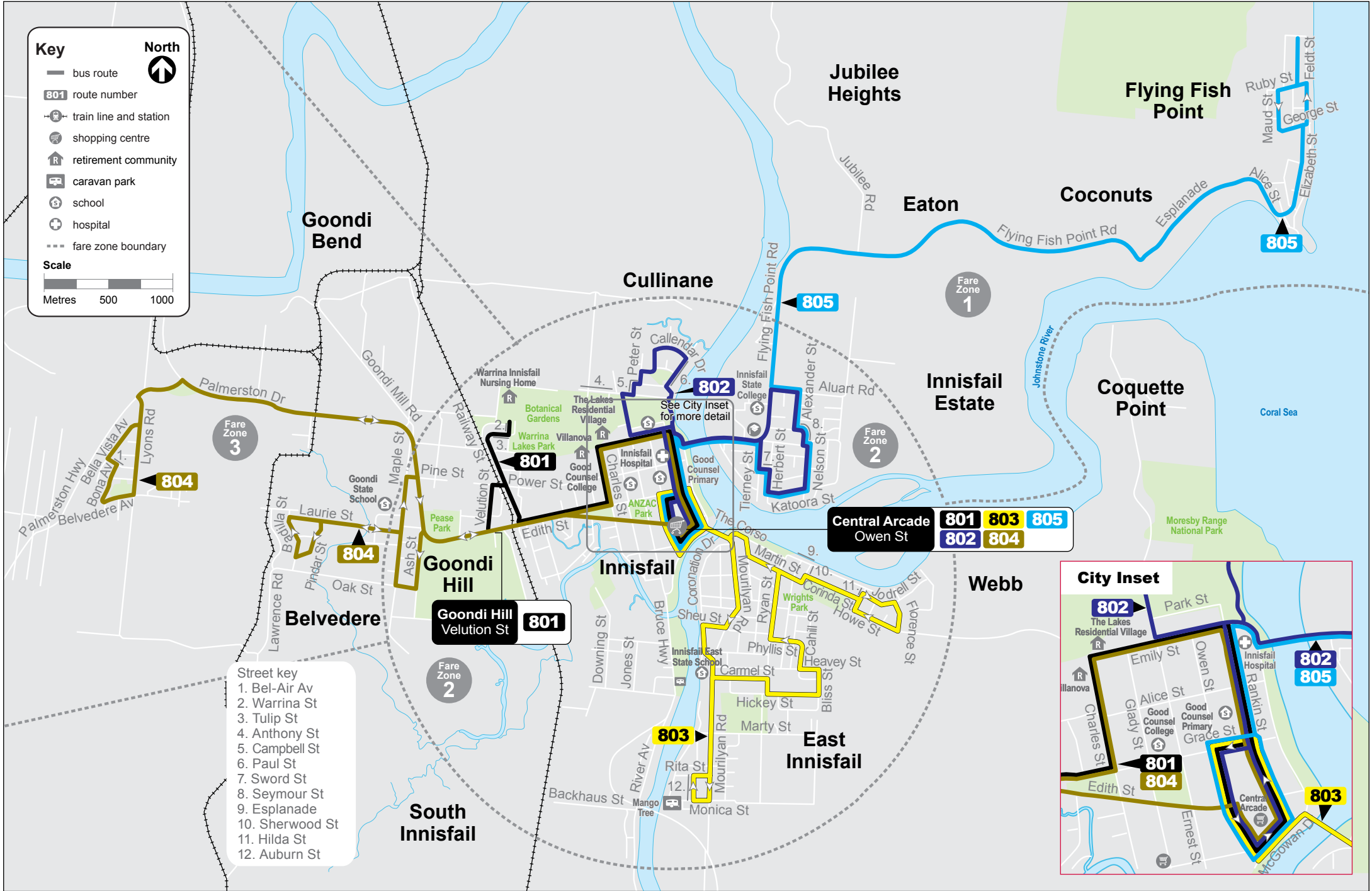
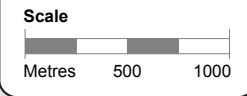
801	Warrina
802	Hospital, Cullinane
803	Innisfail East
804	Belvedere
805	Flying Fish Point

effective 18 November 2019



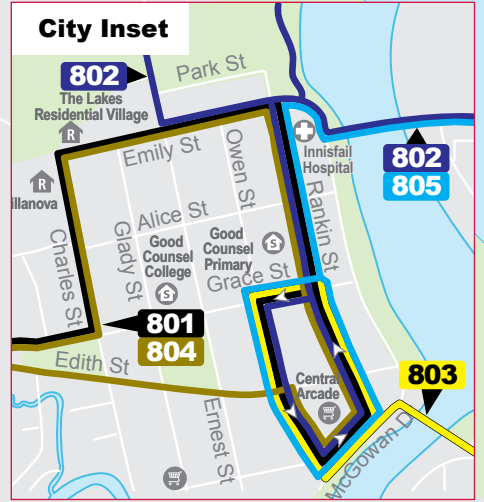
Key North

- bus route
- 801** route number
- train line and station
- shopping centre
- retirement community
- caravan park
- school
- hospital
- fare zone boundary



- Street key**
1. Bel-Air Av
 2. Warrina St
 3. Tulip St
 4. Anthony St
 5. Campbell St
 6. Paul St
 7. Sword St
 8. Seymour St
 9. Esplanade
 10. Sherwood St
 11. Hilda St
 12. Auburn St

Central Arcade	801	803	805
Owen St	802	804	



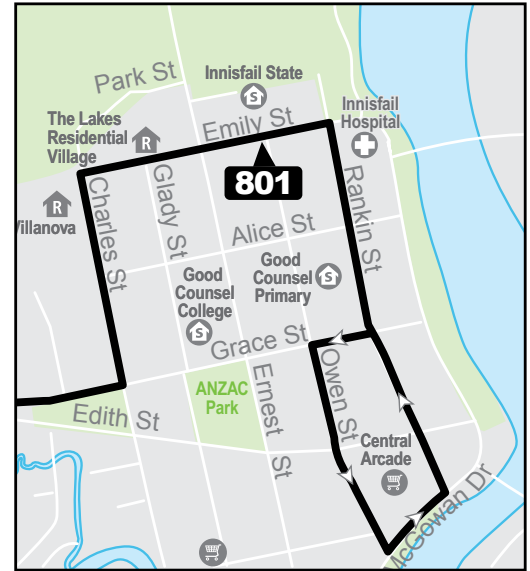
Route 801



City to Warrina

servicing Warrina Home, Lake Village and Innisfail Hospital

major stops	Monday to Friday			Saturday	
	am	am	pm	am	am
Velution St	8.40	11.26	1.20	8.45	10.41
Warrina Home	8.43	-	1.23	8.48	-
Lake Village	8.49	11.30	1.29	8.54	10.46
Innisfail Hospital	8.50	11.31	1.30	8.55	10.47
Central Arcade	8.52	11.33	1.32	8.57	10.49
Central Arcade	11.15	12.30	-	10.30	-
Innisfail Hospital	11.17	12.32	-	10.32	-
Lake Village	11.18	12.33	-	10.33	-
Warrina Home	11.23	12.38	-	10.38	-
Velution St	11.26	12.41	-	10.41	-



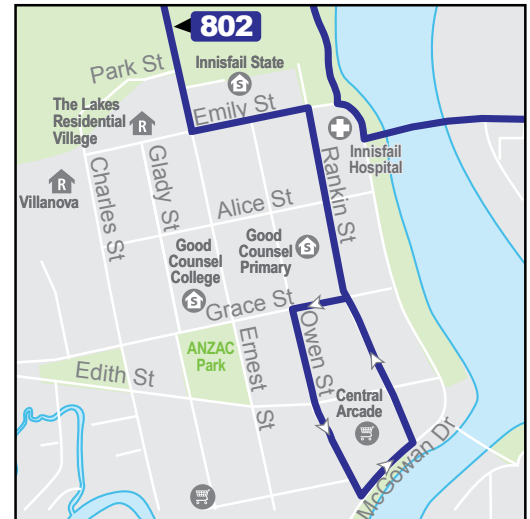
Route 802



City to Innisfail Hospital

servicing Cullinane

major stops	Monday to Friday			Saturday		
	am	am	am	am	am	am
Central Arcade	9.20	9.25	11.25			
Innisfail Hospital	9.22	9.27	11.27			
Cullinane	9.25	9.30	11.30			
Innisfail Estate	9.29	9.34	11.34			
Innisfail Estate	9.29	9.34	11.34			
Innisfail Hospital	9.35	9.40	11.40			
Central Arcade	9.37	9.42	11.42			

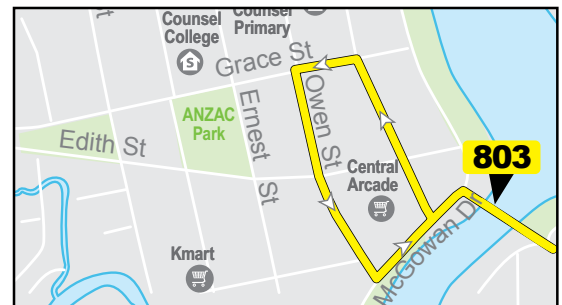


Route 803



City to East Innisfail

major stops	Monday to Friday				Saturday	
	am	am	pm	pm	am	am
Central Arcade	8.55	11.35	2.15	3.40	9.00	10.50
Water Tower	8.58	11.38	2.18	3.43	9.03	10.53
Monica St	9.02	11.42	2.24	3.49	9.07	10.57
Monica St	9.02	11.42	2.24	3.49	9.07	10.57
Carmel St	9.04	11.44	2.26	3.51	9.09	10.59
Florence St	9.09	11.50	2.32	3.57	9.15	11.05
Martin St	9.13	11.53	2.35	4.00	9.18	11.08
Central Arcade	9.15	11.57	2.39	4.04	9.20	11.10



Route 804



City to Belvedere

servicing Innisfail Hospital and city

Monday to Friday			Saturday	
major stops	am	pm	am	pm
Central Arcade	9.40	12.00	9.45	12.05
Hospital	9.42	12.02	9.47	12.07
Ash/Oak St	9.46	12.06	9.51	12.11
Pindar/Badilla St	9.51	12.11	9.56	12.16
Goondi State School	9.52	12.12	9.59	12.19
Belvedere Av	9.58	12.18	-	-
Belvedere Av	9.58	12.18	-	-
ANZAC Park	10.07	12.27	10.02	-
Central Arcade	10.08	12.28	10.03	-



Route 805



City to Flying Fish Point

servicing Hospital and Innisfail Estate

Monday to Friday			Saturday	
major stops	am	pm	am	am
Central Arcade	10.10	1.35	10.05	11.45
Hospital	10.12	1.37	10.07	11.47
Innisfail Estate	10.14	1.39	-	-
Flying Fish Point	10.26	1.51	10.15	11.55
Flying Fish Point	10.26	1.51	10.15	11.55
Innisfail Estate	10.38	2.03	-	-
Hospital	10.44	2.09	10.23	12.03
Central Arcade	10.46	2.11	10.25	12.05

